







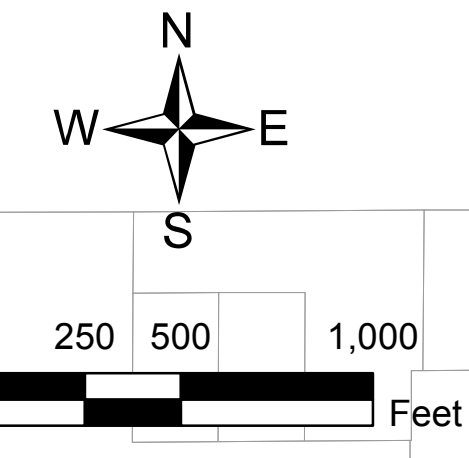


**LEGEND**

-  UNION GAP CITY LIMITS
-  UNION GAP USA BOUNDARY
-  YAKIMA CITY LIMITS
-  EXISTING GRAVITY PIPE
-  COMBINED UNION GAP YAKIMA GRAVITY SEWER PIPE
-  EXISTING FORCEMAIN PIPE
-  LIFT STATION
-  MANHOLE



**CITY OF UNION GAP**  
 General Sewer Plan Update  
**EXISTING COLLECTION SYSTEM MAP**  
**MAP A**