
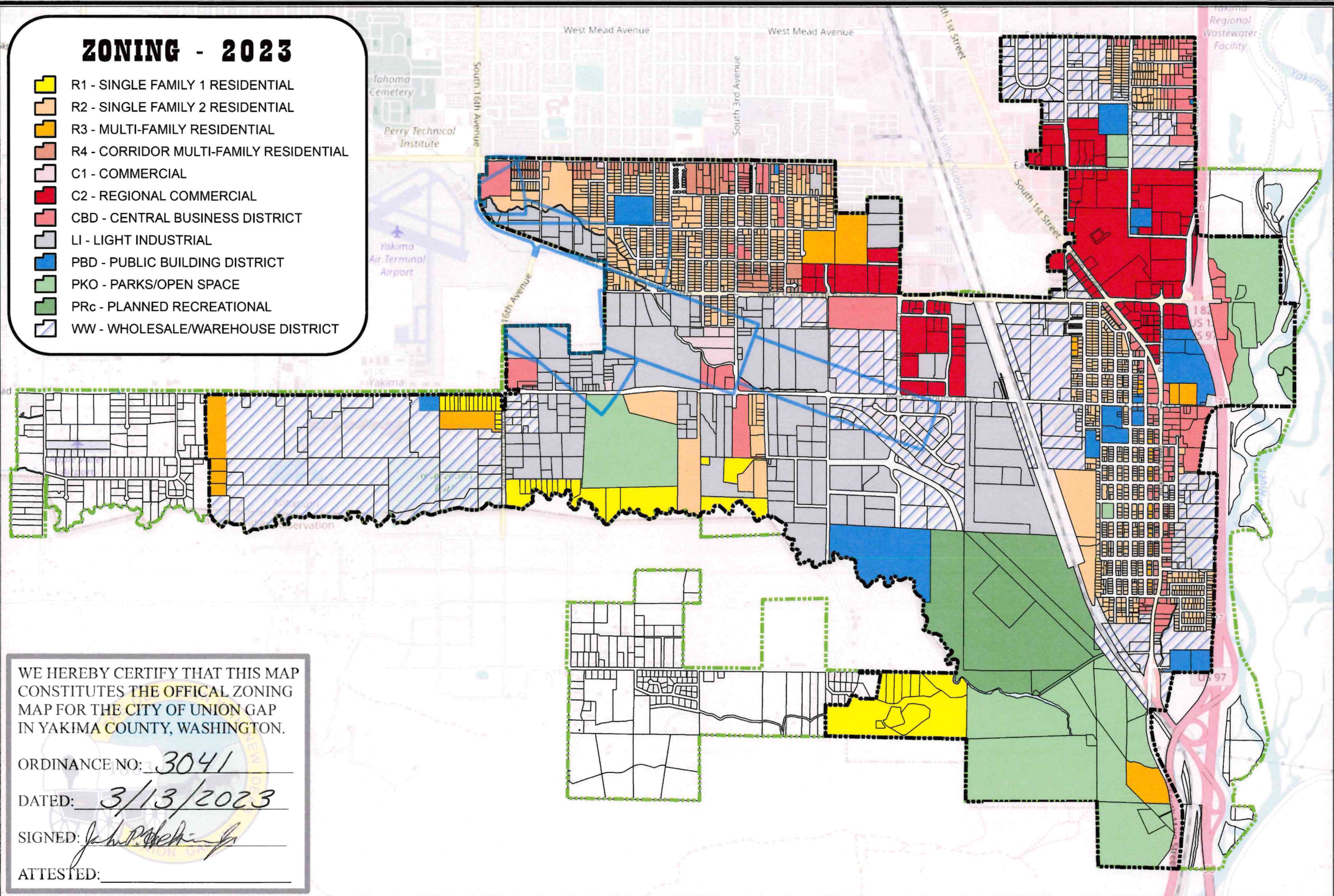


City of Union Gap, WA - Zoning

ZONING - 2023

-  R1 - SINGLE FAMILY 1 RESIDENTIAL
-  R2 - SINGLE FAMILY 2 RESIDENTIAL
-  R3 - MULTI-FAMILY RESIDENTIAL
-  R4 - CORRIDOR MULTI-FAMILY RESIDENTIAL
-  C1 - COMMERCIAL
-  C2 - REGIONAL COMMERCIAL
-  CBD - CENTRAL BUSINESS DISTRICT
-  LI - LIGHT INDUSTRIAL
-  PBD - PUBLIC BUILDING DISTRICT
-  PKO - PARKS/OPEN SPACE
-  PRc - PLANNED RECREATIONAL
-  WW - WHOLESALE/WAREHOUSE DISTRICT






WE HEREBY CERTIFY THAT THIS MAP
 CONSTITUTES THE OFFICIAL ZONING
 MAP FOR THE CITY OF UNION GAP
 IN YAKIMA COUNTY, WASHINGTON.

ORDINANCE NO: 3041

DATED: 3/13/2023

SIGNED: *John P. Williams*

ATTESTED: _____

 Union Gap City Boundary
  Urban Growth Boundary
  Airport Safety Overlay

